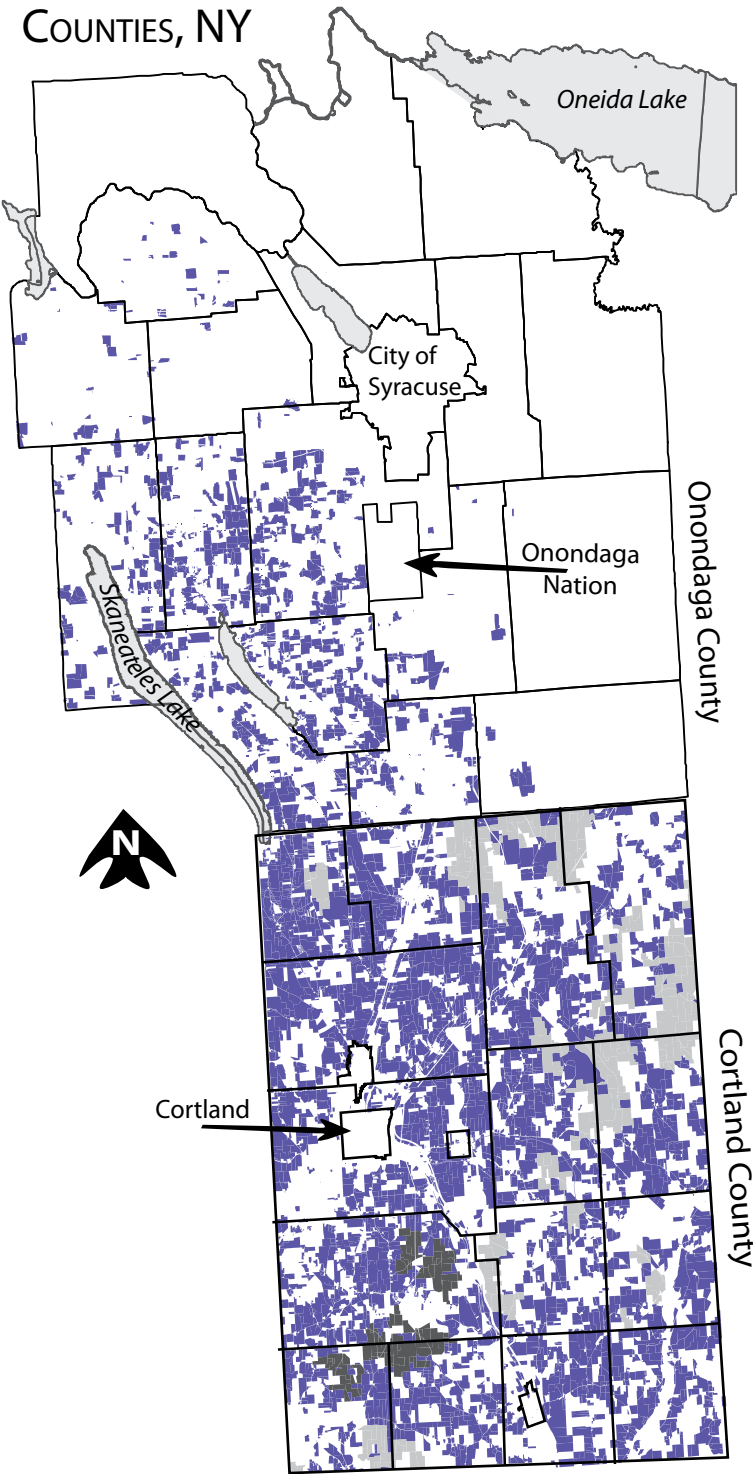





GAS LEASES IN ONONDAGA AND CORTLAND COUNTIES, NY



-  Land where gas drilling / hydrofracking may occur (Gas companies have leased the mineral rights)
-  Leased State Forest Lands
-  State Forest Lands not yet leased

Map created November 2010 by Lindsay Speer
Lease data for Onondaga County and Cortland County compiled by
Neighbors of the Onondaga Nation, February 2010
and Cortland County Planning Department, August 2010